FED. Proj. Det. No	STATE	FED. AID PROJ. No.	FISCAL YEAR	SHEET No	TOTAL SHEETS
2	CAL.	710(2)	53	1	3

DIST.	COUNTY	ROUTE	SEC.	SHEET No	TOTAL SHEETS
VIII	S. Bd.	F.A.S. 710	2	1	3

M. A. Nicholas
COUNTY ROAD COMMISSIONER
C.E. LICENSE NO. 8495

Approved _____ Dist. Eng. Dist. VIII

Engineer Surveys and Plans

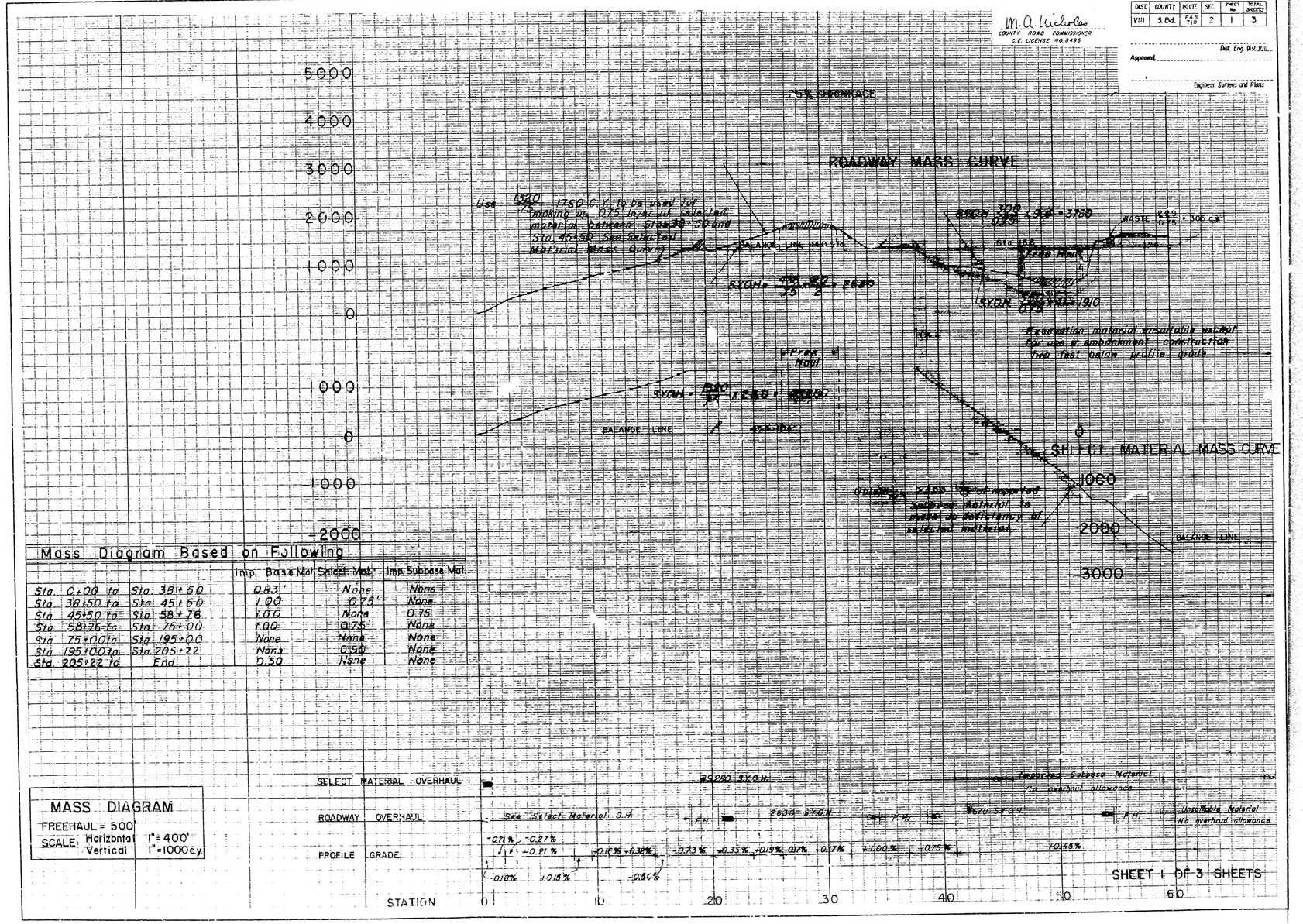

Mass Diagram Based on Following

	Imp. Base Mat.	Select Mat.	Imp. Subbase Mat.
Sta. 0+00 to Sta. 38+50	0.83'	None	None
Sta. 38+50 to Sta. 45+50	1.00	0.75'	None
Sta. 45+50 to Sta. 58+76	1.00	None	0.75
Sta. 58+76 to Sta. 75+00	1.00	0.75	None
Sta. 75+00 to Sta. 195+00	None	None	None
Sta. 195+00 to Sta. 205+22	None	0.50	None
Sta. 205+22 to End	0.50	None	None

MASS DIAGRAM

FREEHAUL = 500'

SCALE: Horizontal 1" = 400'
Vertical 1" = 1000 c.y.

SHEET 1 OF 3 SHEETS

FED. Proj. Det. No	STATE	FED. AID PROJ. No.	FISCAL YEAR	SHEET No	TOTAL SHEETS
2	CAL.	710(2)	53	1	3

DIST.	COUNTY	ROUTE	SEC.	SHEET No	TOTAL SHEETS
VIII	S. Bd.	F.A.S. 710	2	1	3

M. A. Nicholas
COUNTY ROAD COMMISSIONER
C.E. LICENSE NO. 8495

Approved _____ Dist. Eng. Dist. VIII

Engineer Surveys and Plans

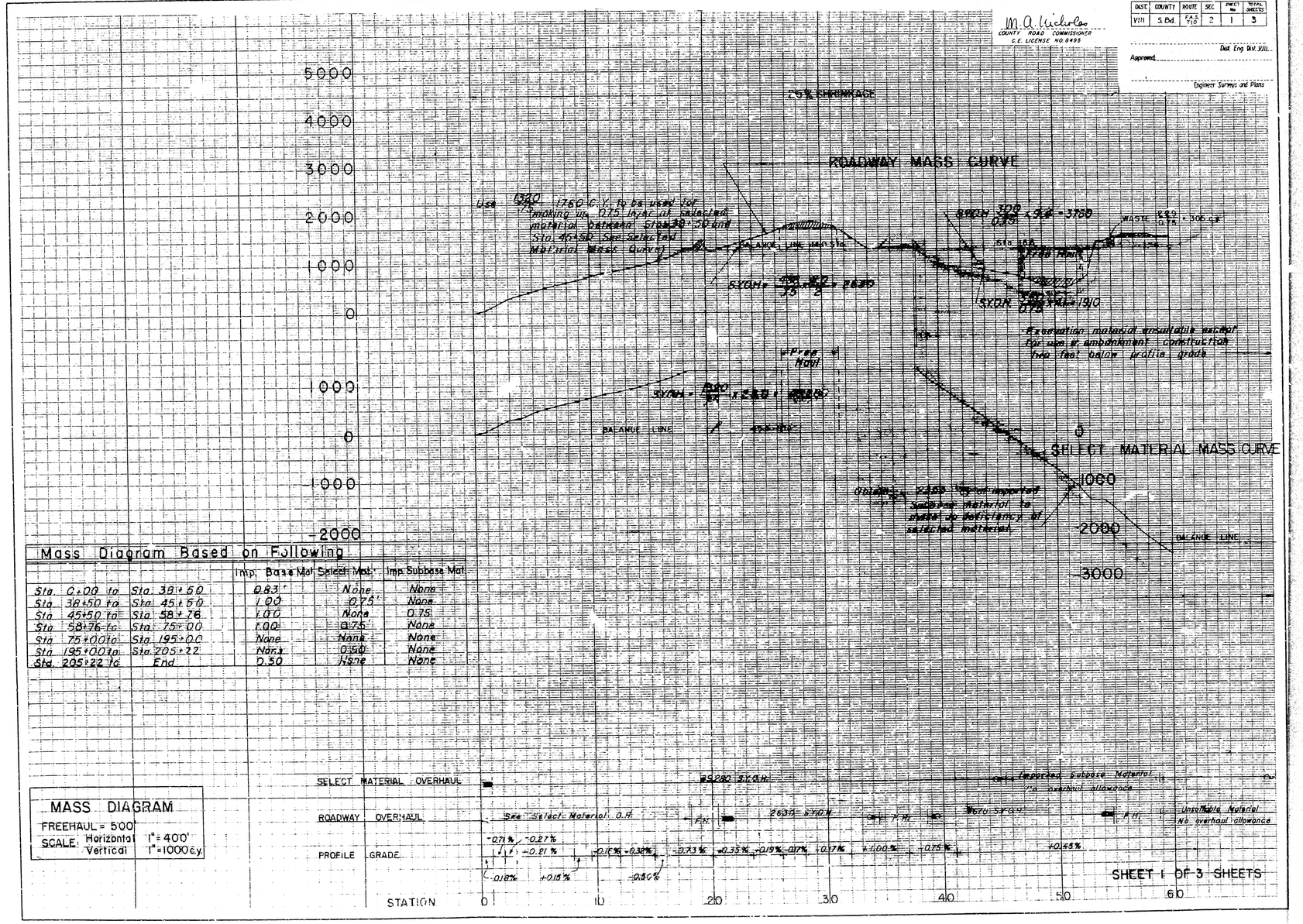

Mass Diagram Based on Following

	Imp. Base Mat.	Select Mat.	Imp. Subbase Mat.
Sta. 0+00 to Sta. 38+50	0.83'	None	None
Sta. 38+50 to Sta. 45+50	1.00	0.75'	None
Sta. 45+50 to Sta. 58+76	1.00	None	0.75
Sta. 58+76 to Sta. 75+00	1.00	0.75	None
Sta. 75+00 to Sta. 195+00	None	None	None
Sta. 195+00 to Sta. 205+22	None	0.50	None
Sta. 205+22 to End	0.50	None	None

MASS DIAGRAM

FREEHAUL = 500'

SCALE: Horizontal 1" = 400'
Vertical 1" = 1000 c.y.

SHEET 1 OF 3 SHEETS

FED. Highway Adm. No.	STATE	FED. AID PROJ. No.	FISCAL YEAR	SHEET No.	TOTAL SHEETS
2	CAL.	710(2)	53	1	3

DIST.	COUNTY	ROUTE	SEC.	SHEET No.	TOTAL SHEETS
VIII	S.Bd.	FAS 710	2	1	3

M. A. Nicholson
COUNTY ROAD COMMISSIONER
C.E. LICENSE NO. 8495

Approved _____ Dist. Eng. Div. VIII

_____ Engineer Surveys and Plans

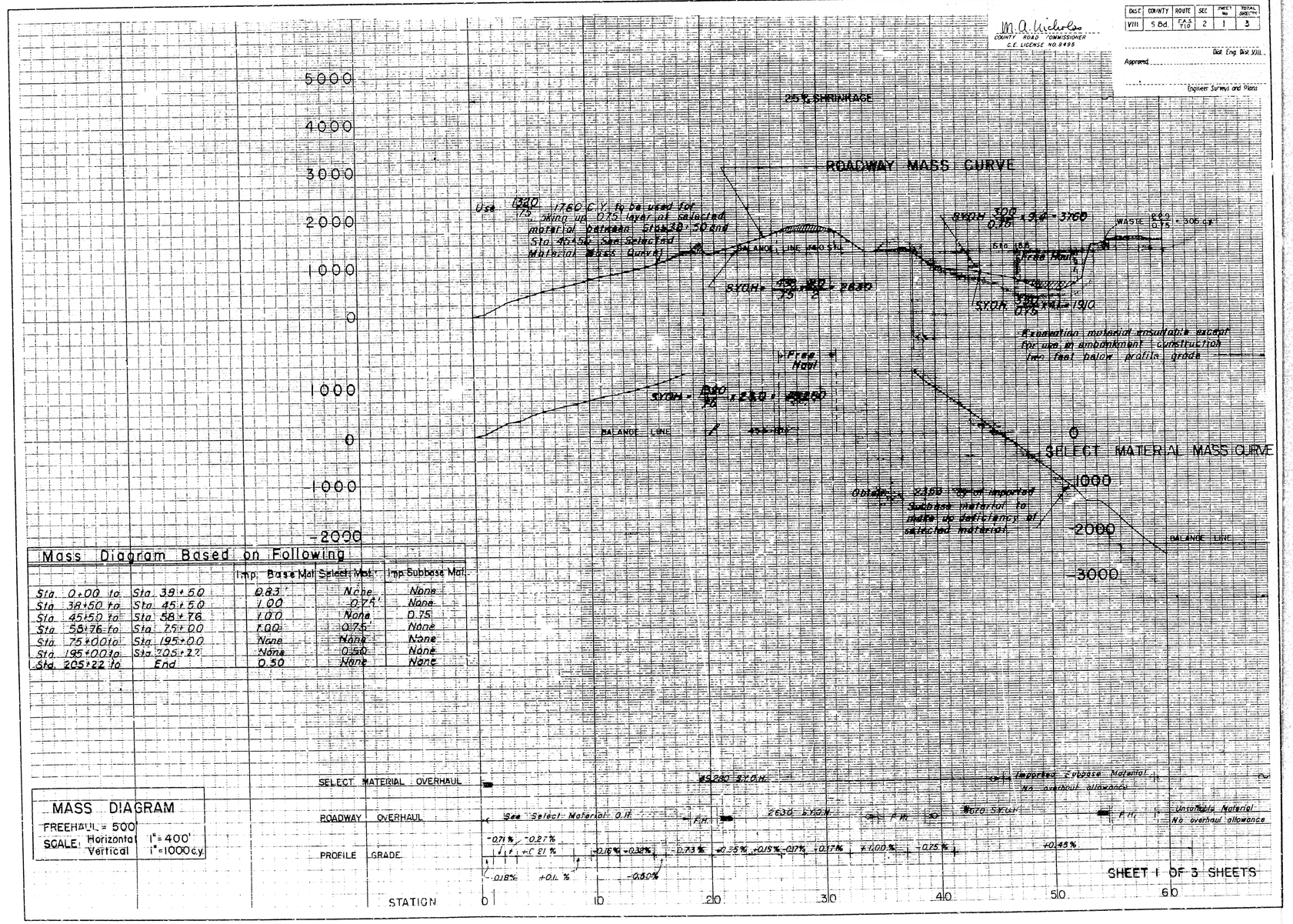

Mass Diagram Based on Following

		Imp. Base Mat.	Select Mat.	Imp. Subbase Mat.
Sta. 0+00 to	Sta. 39+50	0.83'	None	None
Sta. 39+50 to	Sta. 45+50	1.00	0.74'	None
Sta. 45+50 to	Sta. 58+76	1.00	None	0.75
Sta. 58+76 to	Sta. 75+00	1.00	0.75	None
Sta. 75+00 to	Sta. 195+00	None	None	None
Sta. 195+00 to	Sta. 205+22	None	0.50	None
Sta. 205+22 to	End	0.50	None	None

MASS DIAGRAM
FREEHAUL = 500
SCALE: Horizontal 1" = 400'
Vertical 1" = 1000 c.y.

SHEET 1 OF 3 SHEETS

FED. Highway Adm. No.	STATE	FED. AID PROJ. No.	FISCAL YEAR	SHEET No.	TOTAL SHEETS
2	CAL.	710(2)	53	1	3

DIST.	COUNTY	ROUTE	SEC.	SHEET No.	TOTAL SHEETS
VIII	S.Bd.	FAS 710	2	1	3

M. A. Nicholson
COUNTY ROAD COMMISSIONER
C.E. LICENSE NO. 8495

Approved _____ Dist. Eng. Div. VIII

_____ Engineer Surveys and Plans

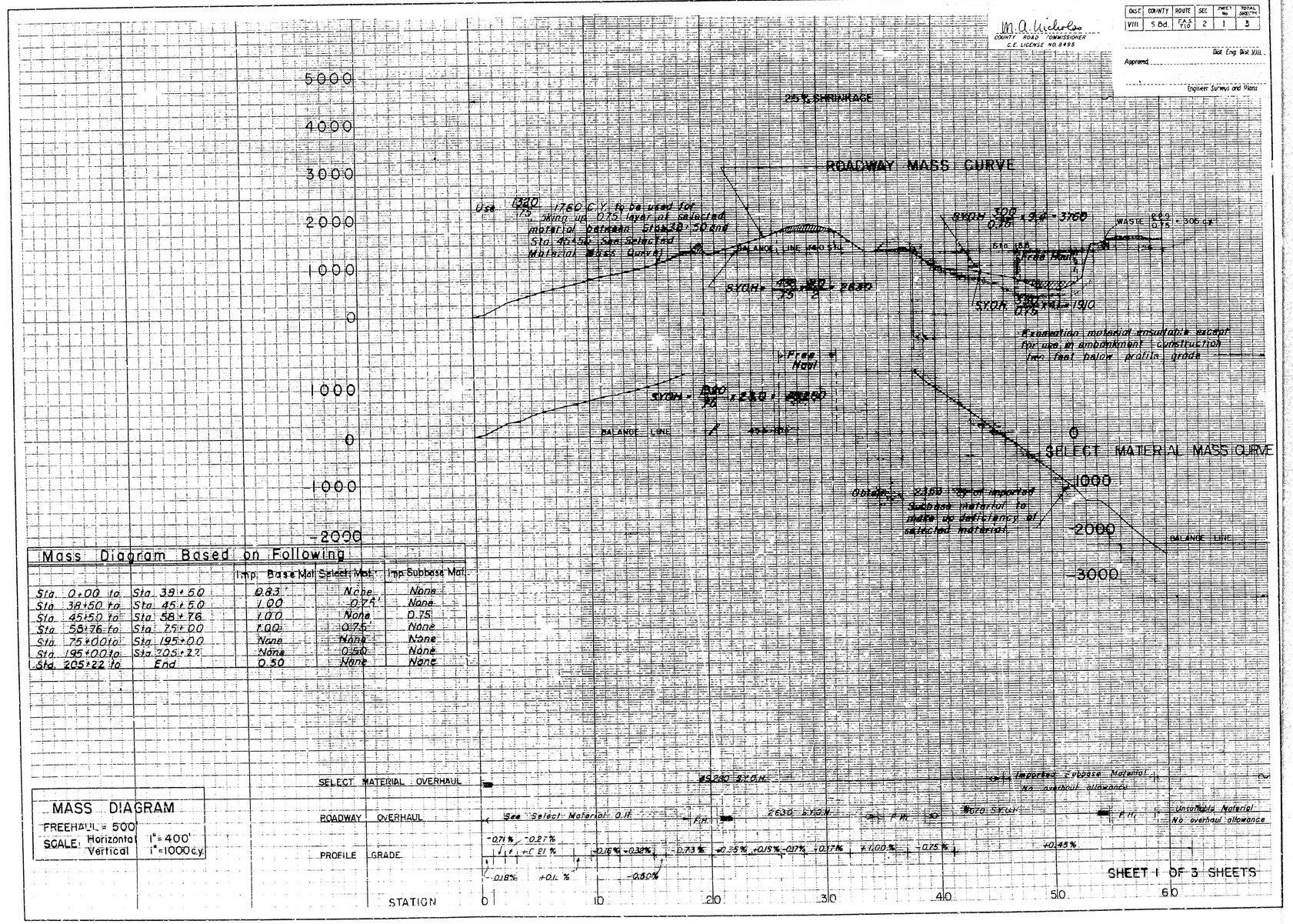

Mass Diagram Based on Following

		Imp. Base Mat.	Select Mat.	Imp. Subbase Mat.
Sta. 0+00 to	Sta. 39+50	0.83'	None	None
Sta. 39+50 to	Sta. 45+50	1.00	0.74'	None
Sta. 45+50 to	Sta. 58+76	1.00	None	0.75
Sta. 58+76 to	Sta. 75+00	1.00	0.75	None
Sta. 75+00 to	Sta. 195+00	None	None	None
Sta. 195+00 to	Sta. 205+22	None	0.50	None
Sta. 205+22 to	End	0.50	None	None

MASS DIAGRAM
FREEHAUL = 500
SCALE: Horizontal 1" = 400'
Vertical 1" = 1000 c.y.

SHEET 1 OF 3 SHEETS

FED. Highway Adm. No.	STATE	FED. AID PROJ. No.	FISCAL YEAR	SHEET No.	TOTAL SHEETS
2	CAL.	710(2)	53	1	3

DIST.	COUNTY	ROUTE	SEC.	SHEET No.	TOTAL SHEETS
VIII	S.Bd.	FAS 710	2	1	3

M. A. Nicholson
COUNTY ROAD COMMISSIONER
C.E. LICENSE NO. 8495

Approved _____ Dist. Eng. Div. VIII

_____ Engineer Surveys and Plans

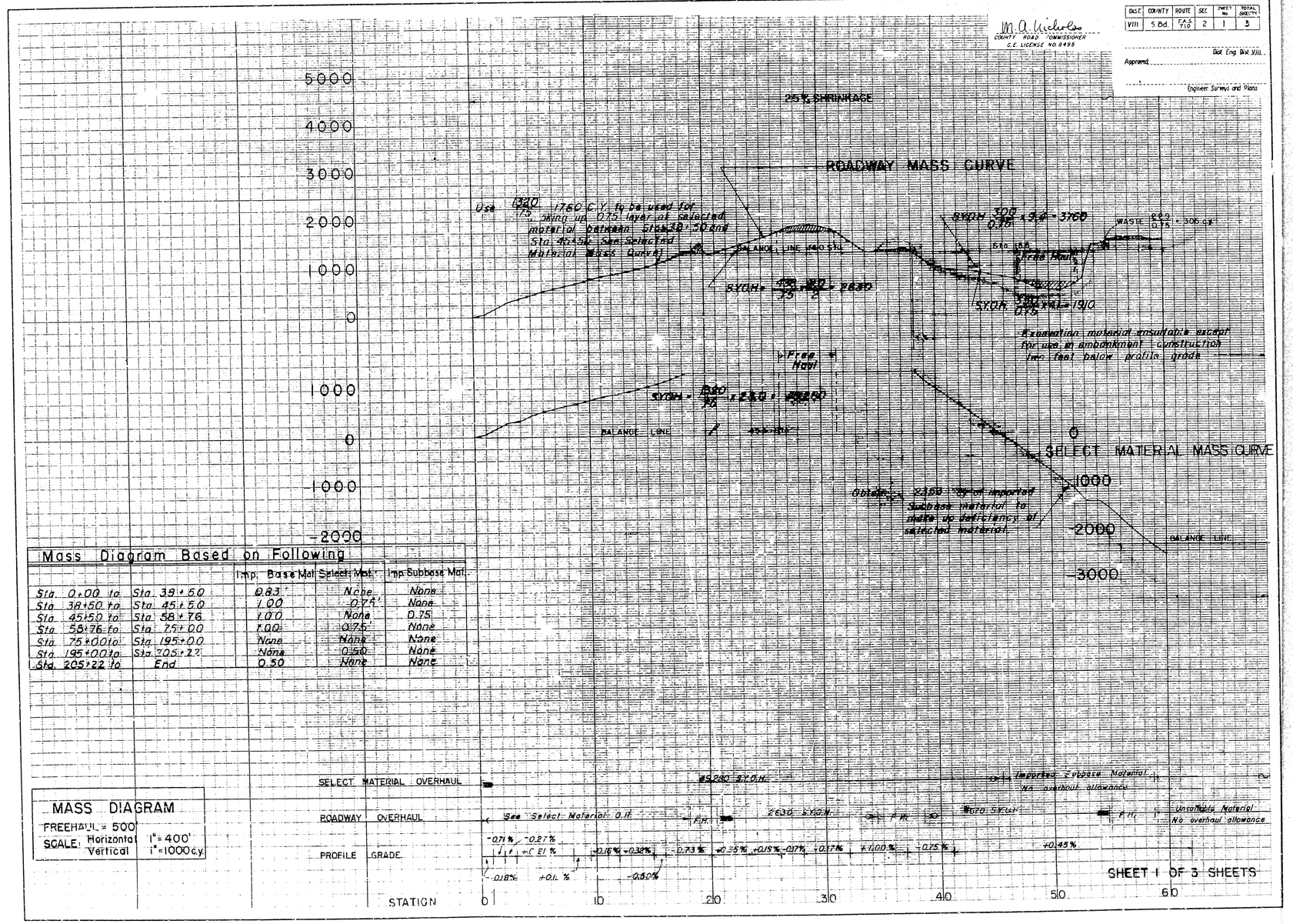

Mass Diagram Based on Following

		Imp. Base Mat.	Select Mat.	Imp. Subbase Mat.
Sta. 0+00 to	Sta. 39+50	0.83'	None	None
Sta. 39+50 to	Sta. 45+50	1.00	0.74'	None
Sta. 45+50 to	Sta. 58+76	1.00	None	0.75
Sta. 58+76 to	Sta. 75+00	1.00	0.75	None
Sta. 75+00 to	Sta. 195+00	None	None	None
Sta. 195+00 to	Sta. 205+22	None	0.50	None
Sta. 205+22 to	End	0.50	None	None

MASS DIAGRAM
FREEHAUL = 500
SCALE: Horizontal 1" = 400'
Vertical 1" = 1000 c.y.

SHEET 1 OF 3 SHEETS